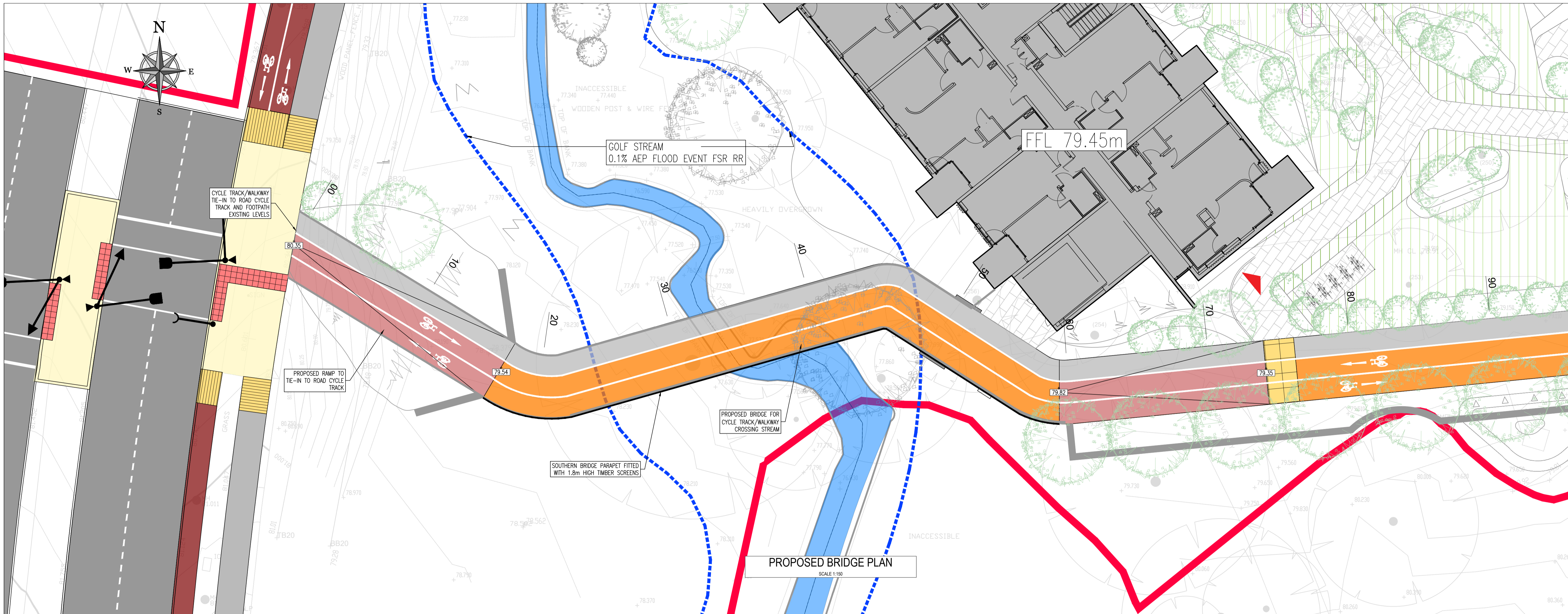
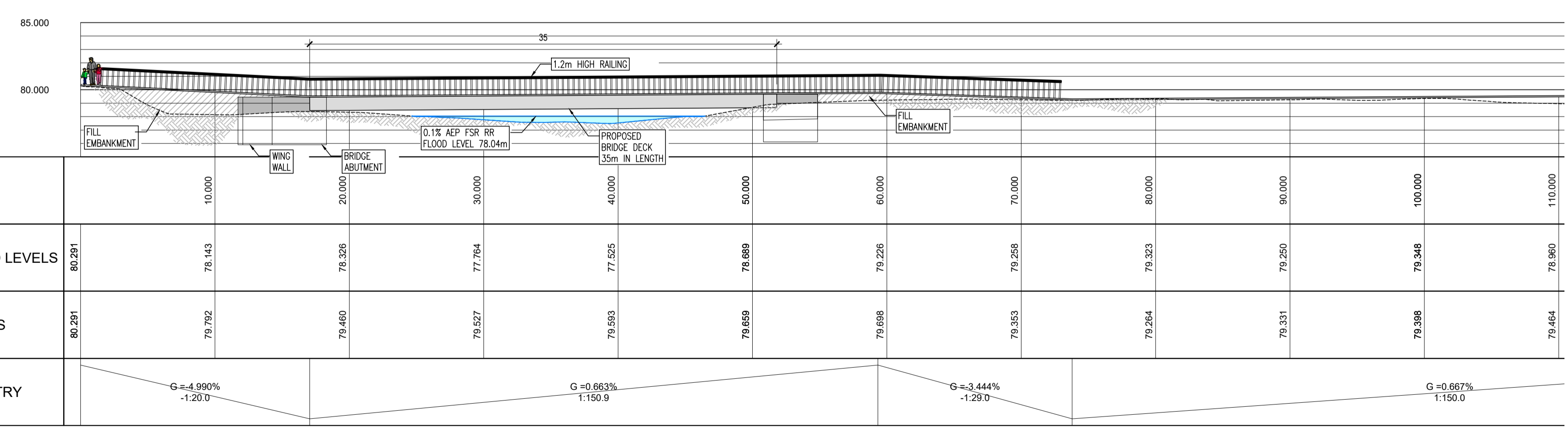


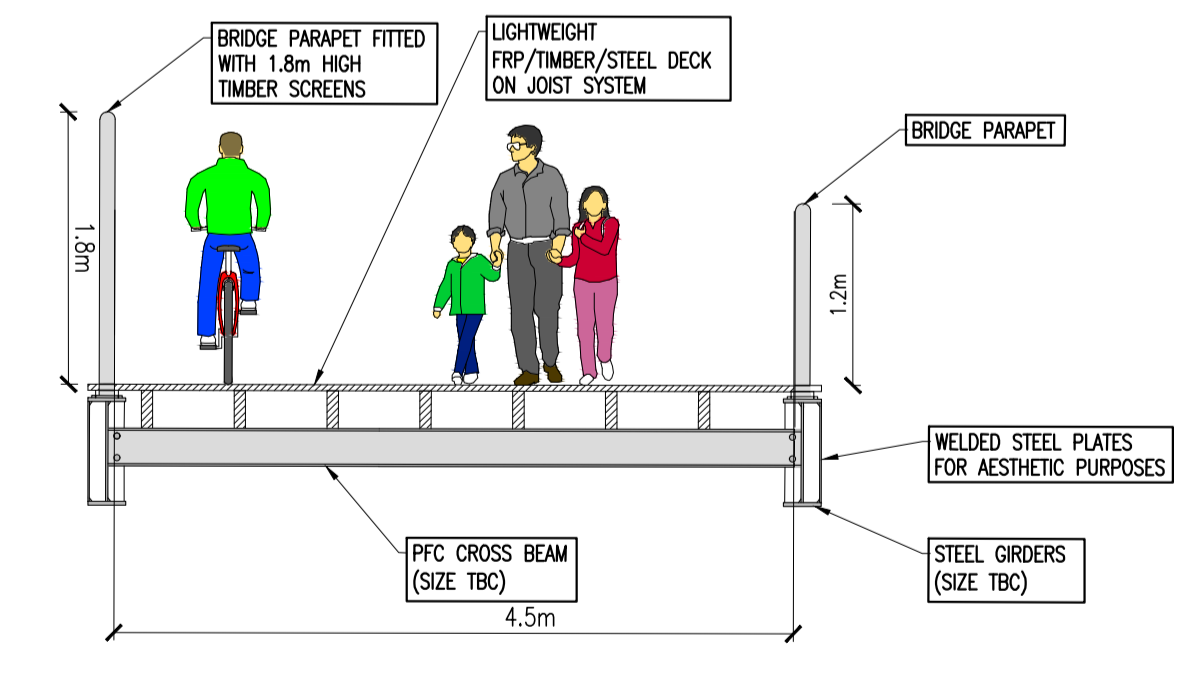
NOTES:



PROPOSED BRIDGE PLAN
SCALE 1:100



CYCLE TRACK & WALKWAY 1 LONGSECTION
SCALE: H 1:250, V 1:250
DATUM: 75.000



TYPICAL BRIDGE CROSS SECTION
SCALE 1:50

| CHAINAGE | 10.000 | 20.000 | 30.000 | 40.000 | 50.000 | 60.000 | 70.000 | 80.000 | 90.000 | 100.000 | 110.000 | |
|------------------------|------------------------|--------|-----------------------|--------|--------|------------------------|--------|--------|-----------------------|---------|---------|--------|
| EXISTING GROUND LEVELS | 80.291 | 78.143 | 78.326 | 77.764 | 77.525 | 78.669 | 79.226 | 79.258 | 79.323 | 79.250 | 79.348 | 78.960 |
| PROPOSED LEVELS | 80.291 | 79.792 | 79.480 | 79.527 | 79.593 | 79.669 | 79.698 | 79.353 | 79.264 | 79.331 | 79.399 | 79.464 |
| VERTICAL GEOMETRY | G = -4.990% -1:20.0 | | G = 0.663% 1:150.9 | | | G = -3.444% -1:29.0 | | | G = 0.667% 1:150.0 | | | |

| | | | | |
|-----|----------|----------------------------|----|-------|
| P03 | 09-12-20 | PLANNING | BS | NJF |
| P02 | 06-11-20 | PLANNING | BS | NJF |
| P01 | 27-03-20 | PRE-PLANNING | BS | NJF |
| rev | date | description | by | chkd. |
| | | A - Approved | | |
| | | B - Approved with comments | | |
| | | C - Do not use | | |

client approval

suitability S2 - INFORMATION PLANNING

DBFL Consulting Engineers
Civil, Structural & Transportation Engineering
www.dbfl.ie
DUBLIN OFFICE: Ormond House, Upper Ormond Quay, Dublin 7, D07 WY04
PHONE: +353 (0) 1 400 4000
CORK OFFICE: Phoenix House, Monahan Road, Cork, T12 H1KY
PHONE: +353 (0) 21 200 4333
WATERFORD OFFICE: Suite 80 The Ark, Marlboro Gate, Canada Street, Waterford, X91 W028
PHONE: +353 (0) 51 309 500

project ref.
RESIDENTIAL DEVELOPMENT AT GLENAMUCK ROAD
drawing title
PEDESTRIAN BRIDGE 1

client
AXIS CONSTRUCTION

| | | | |
|-------------|-------------|----------|------------|
| designed by | author | scale | sheet size |
| PCC | BS | AS SHOWN | A1 |
| drawing no. | | revision | |
| | 170063-2110 | P03 | |